


Town of Midland

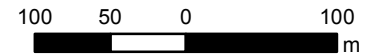
Schedule A

Zoning By-law 2004-90, as amended

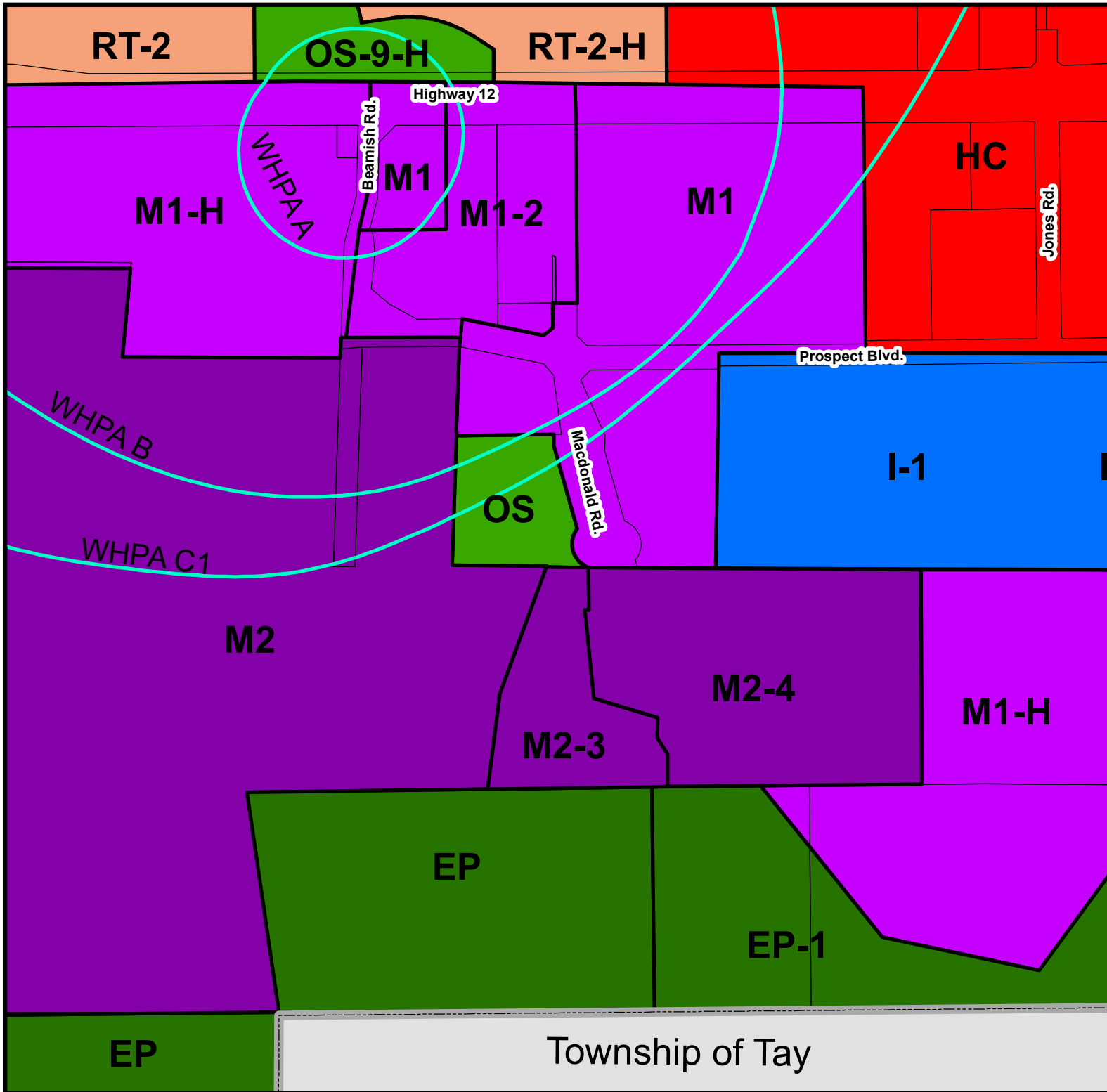
Map 43



1:5,000



Legend	
	R1 Residential Zone
	R2 Residential Zone
	R3 Residential Zone
	R4 Residential Zone
	R5 Residential Zone
	RT Residential Townhouse Zone
	RA Residential Apartment Zone
	RM Residential Mobile Home Zone
	RO Residential Office Zone
	DC-F2 Downtown Core Commercial Zone
	HC Highway Commercial Zone
	NC Neighbourhood Commercial Zone
	MC Marine Commercial Zone
	M1 Industrial Zone
	M2 Industrial Zone
	I Institutional Zone
	OS Open Space Zone
	RU Rural Zone
	EP Environmental Protection Zone
	Parking Exemption Area
	Well Head Protection Area (A - C1)



This consolidated copy is provided for convenience only. If necessary the original may be referred to in the office of the Town Clerk.

The base data on this map is provided for convenience only. The Town of Midland is not responsible for any deficiency or inaccuracy in the base data and will not accept any liability whatsoever therefore. The reproduction of the base data in whole or in part, by any means is prohibited without the prior written permission of the Town of Midland.

Revision Date: August 29, 2017
Created By: Town of Midland Planning and Building Services

Township of Tay