


Town of Midland

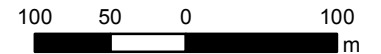
Schedule A

Zoning By-law 2004-90, as amended

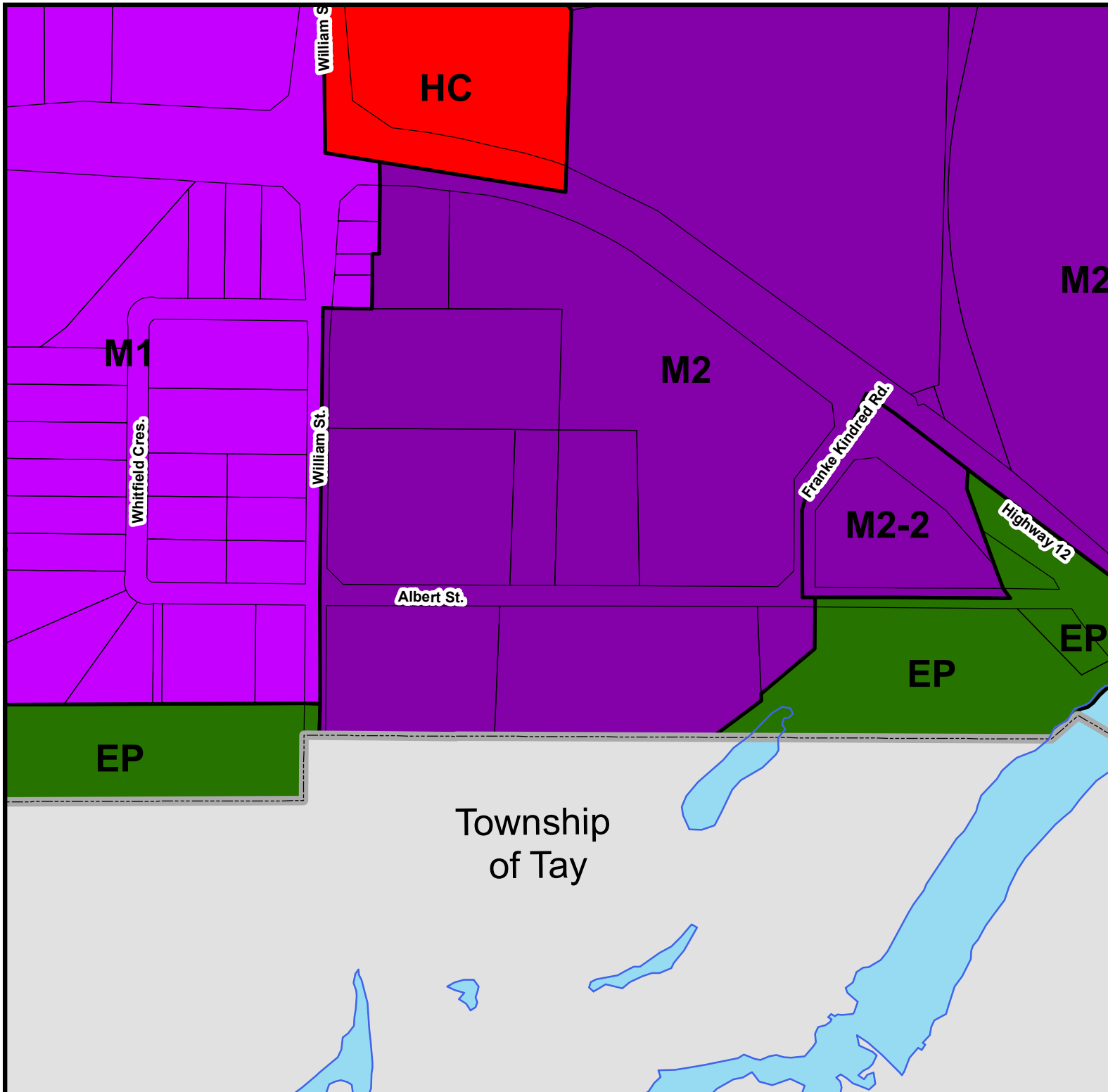
Map 45



1:5,000



| Legend | |
|--------|-------------------------------------|
| | R1 Residential Zone |
| | R2 Residential Zone |
| | R3 Residential Zone |
| | R4 Residential Zone |
| | R5 Residential Zone |
| | RT Residential Townhouse Zone |
| | RA Residential Apartment Zone |
| | RM Residential Mobile Home Zone |
| | RO Residential Office Zone |
| | DC-CZ Downtown Core Commercial Zone |
| | HC Highway Commercial Zone |
| | NC Neighbourhood Commercial Zone |
| | MC Marine Commercial Zone |
| | M1 Industrial Zone |
| | M2 Industrial Zone |
| | I Institutional Zone |
| | OS Open Space Zone |
| | RU Rural Zone |
| | EP Environmental Protection Zone |
| | Parking Exemption Area |
| | Well Head Protection Area (A - C1) |



This consolidated copy is provided for convenience only. If necessary the original may be referred to in the office of the Town Clerk.

The base data on this map is provided for convenience only. The Town of Midland is not responsible for any deficiency or inaccuracy in the base data and will not accept any liability whatsoever therefore. The reproduction of the base data in whole or in part, by any means is prohibited without the prior written permission of the Town of Midland.

Revision Date: August 29, 2017
Created By: Town of Midland Planning and Building Services