






- LEGEND**
-  Subject Lands
Area: 3.1ha
 -  Lands to be rezoned from 'Rural - Hold (RU-H)' zone to 'Residential - 5 (R5)' zone
(Area: 1.0ha)
 -  Lands to be rezoned from 'Rural - Hold (RU-H)' zone to 'Residential - 5 with Special Provisions (R5-XX)' zone
(Area: 0.4ha)
 -  Lands to be rezoned from 'Rural - Hold (RU-H)' zone to 'Environmental Protection (EP)' zone
(Area: 1.7ha)

SCHEDULE "A"
ZONING BY-LAW AMENDMENT
 Part of Lot 112, Concession 2 East of Penetanguishene Road,
 (Geographic Township of Tay, County of Simcoe),
 Town of Midland,
 County of Simcoe

Scale



Source: Town of Midland, Zoning By-Law 2004 - 90, Map 12
 Note: Information shown in approximate and subject to change.

IPS	INNOVATIVE PLANNING SOLUTIONS PLANNERS • PROJECT MANAGERS • LAND DEVELOPERS	
	647 WELHAM RD., UNIT 9, BARRIE, ONTARIO, L4N 0B7 tel: 705 • 812 • 3281 fax: 705 • 812 • 3434 e: info@ipsconsultinginc.com www.ipsconsultinginc.com	
Date:	December 18, 2019	Drawn By: A.S.
File:	19-883	Checked: C.S.