

KEY PLAN NTS

**LEGEND**

- SILTATION CONTROL FENCE
- TEMPORARY DRAINAGE SWALE
- CATCHBASIN SEDIMENT CONTROL DEVICE
- OVERLAND FLOW
- TEMPORARY SEDIMENT TRAP
- ROCK CHECK DAM

**SITE PLAN APPROVAL**  
 This drawing is approved under Section 41 of the Planning Act by Council of the Corporation of the Town of Midland by Resolution No. \_\_\_\_\_ passed the \_\_\_\_ day of \_\_\_\_\_ or by the Executive Director, Planning Building and By-Law on the \_\_\_\_ of \_\_\_\_\_ pursuant to By-law 2013-13.  
 Adam Farr

**BENCHMARK**  
 ELEVATIONS SHOWN ON THIS PLAN ARE DERIVED FROM THE TOP OF THE STANDARD IRON BAR LOCATED AT THE SOUTH EASTERLY CORNER OF PART 5, PLAN S1R-S4480, HAVING AN ELEVATION OF 223.50m.

| No. | REVISIONS TO DRAWING           | BY     | DATE       | APPR. |
|-----|--------------------------------|--------|------------|-------|
| 4   | ISSUED FOR SITE PLAN AGREEMENT | Y.W.C. | 2022-09-16 |       |
| 3   | RE-ISSUED FOR SPA              | Y.W.C. | 2020-05-29 |       |
| 2   | RE-ISSUED FOR SPA              | Y.W.C. | 2020-02-14 |       |
| 1   | ISSUED FOR SPA                 | Y.W.C. | 2019-03-01 |       |

ALL PREVIOUS ISSUES OF THIS DRAWING ARE SUPERSEDED

**CLIENT**  
**COLAND DEVELOPMENT CORPORATION**

**MUNICIPALITY**  
**Town of Midland**

**PROJECT TITLE**  
**HOTEL AND CONFERENCE CENTER  
 16928 HWY 12, MIDLAND, ON**

**SHEET TITLE**  
**EROSION AND SEDIMENT CONTROL PLAN**

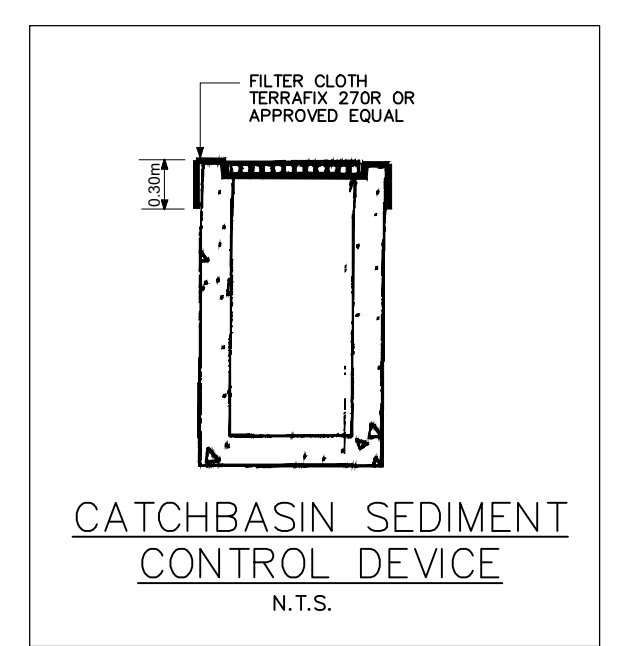
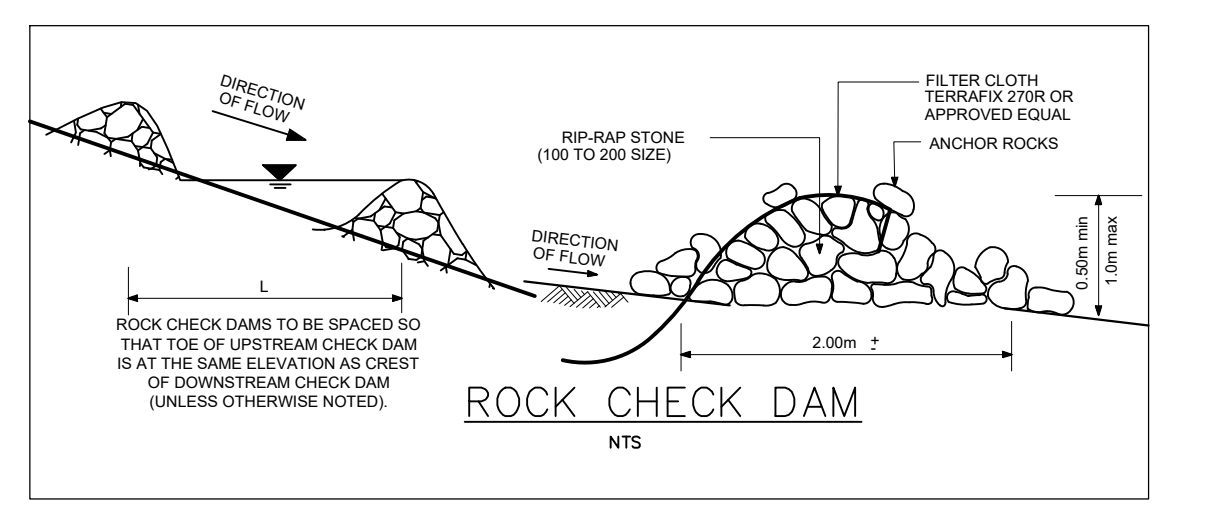
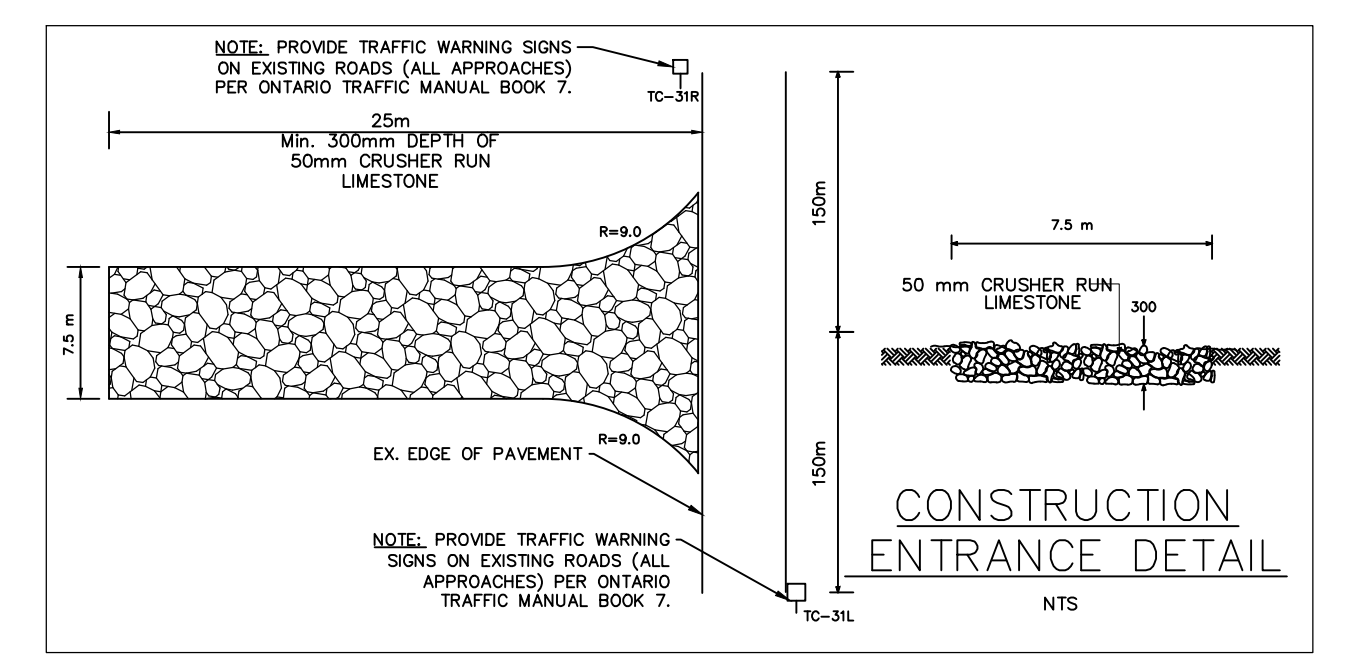
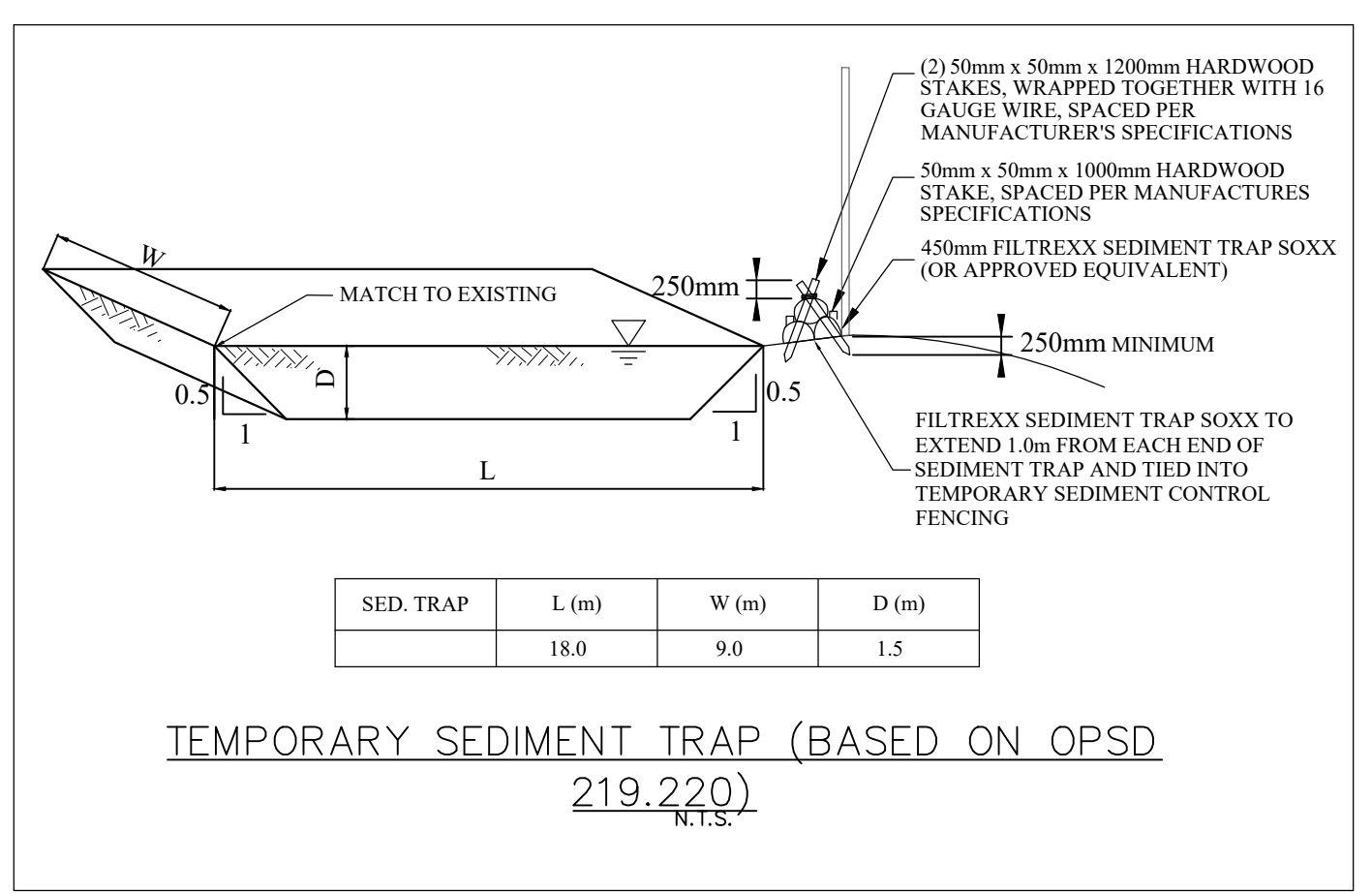
**CONSULTANT**  
  
 100 Commerce Valley Dr. West, Thornhill, ON Canada L3T 0A1  
 1-800-880-1100 1-905-880-0958 www.wsp.com

**DESIGNED** P.Q.A. **DRAWN** P.Q.A. **CHECKED** Y.W.C.

**SCALE** 1:400 **DATE** FEBRUARY 2019

**PROJECT NUMBER** 18M-01620 **DWG. NUMBER** ER1

**STAMP**



FILE NAME: X:\DIV\01620-01620-01620-S1-SSI-ERI-D1.dwg\_ER1 PRINTED ON: Thursday 09/22/2022

Town File No.