
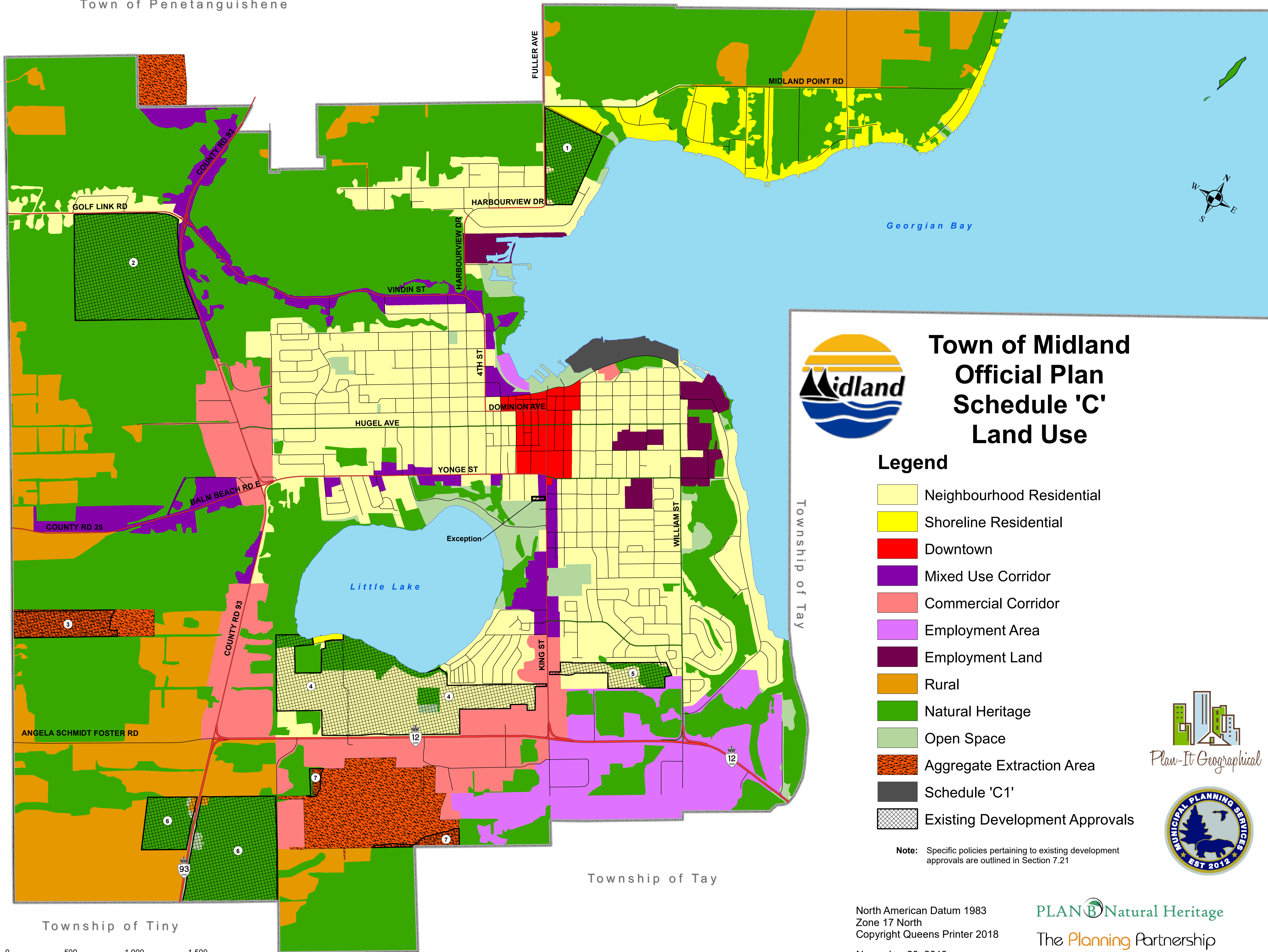


Town of Penetanguishene

Town of Penetanguishene



# Town of Midland Official Plan Schedule 'C' Land Use

## Legend


- Neighbourhood Residential
- Shoreline Residential
- Downtown
- Mixed Use Corridor
- Commercial Corridor
- Employment Area
- Employment Land
- Rural
- Natural Heritage
- Open Space
- Aggregate Extraction Area
- Schedule 'C1'
- Existing Development Approvals

**Note:** Specific policies pertaining to existing development approvals are outlined in Section 7.21



North American Datum 1983  
Zone 17 North  
Copyright Queens Printer 2018  
November 20, 2019

PLAN Natural Heritage  
The Planning Partnership



Township of Tiny

Township of Tay

Township of Tiny

Township of Tay